
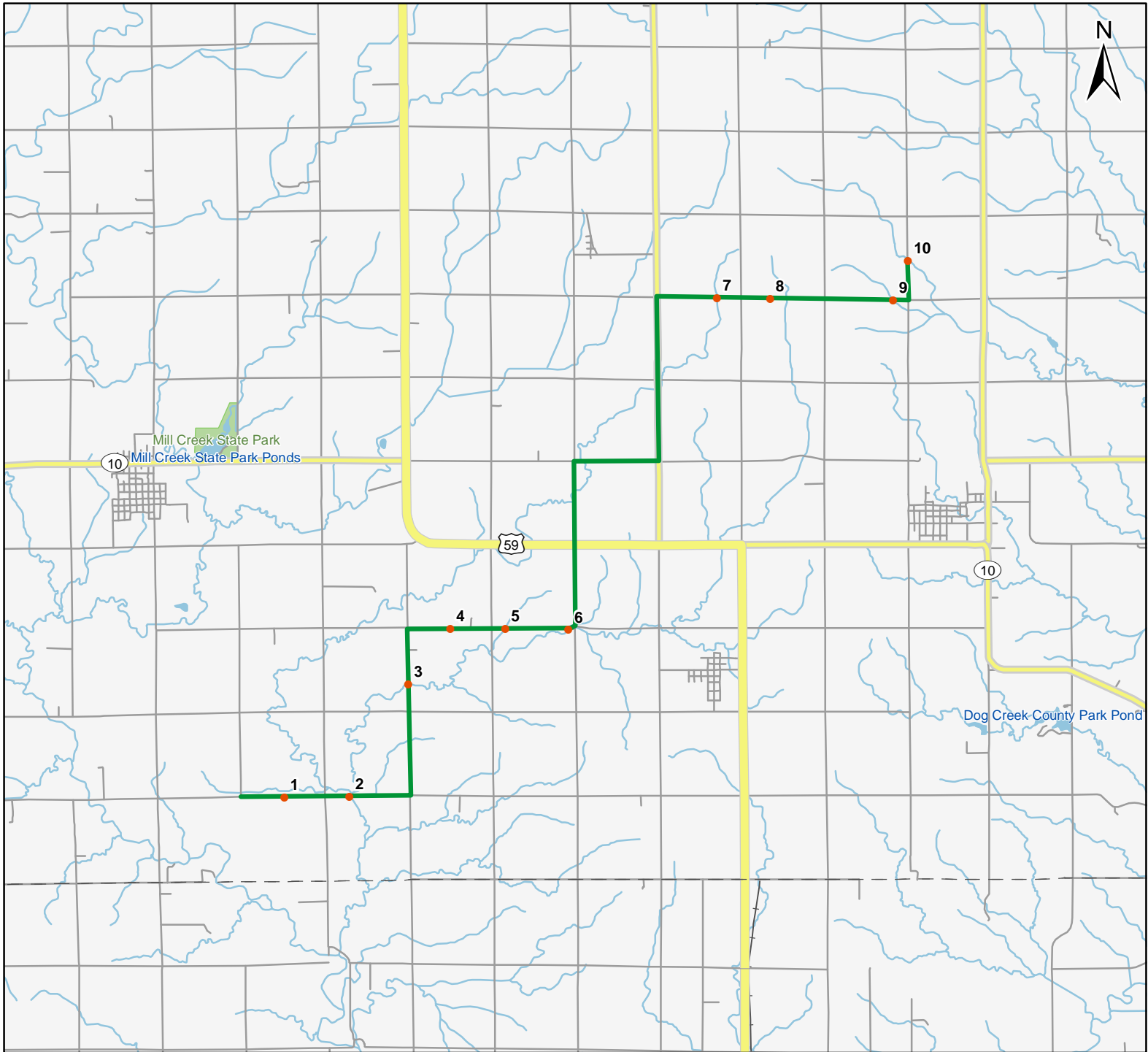


# North American Amphibian Monitoring Program

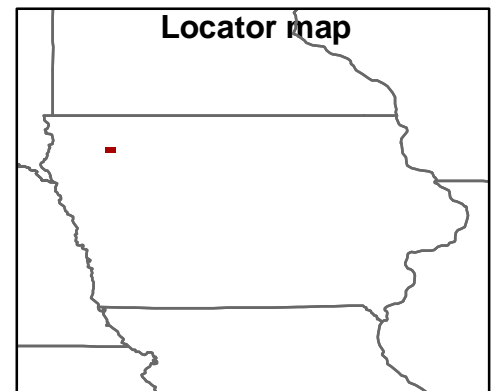


Route: 360408 Paullina, IA




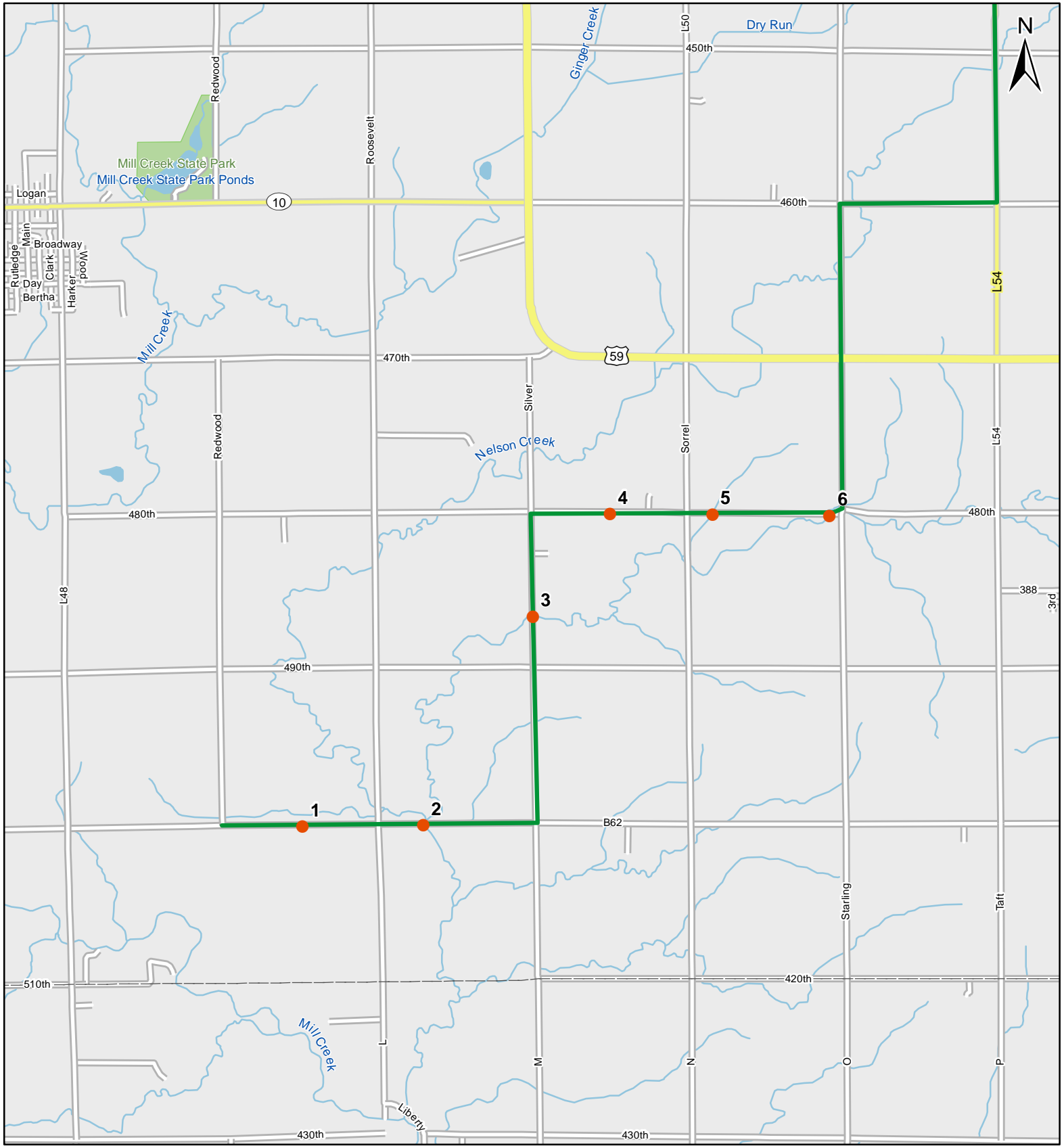
**Legend**

- Stop Locations
- Route Path



For more information, please visit the NAAMP website:  
<http://www.pwrc.usgs.gov/naamp/>

# Route: 360408 Paullina, IA

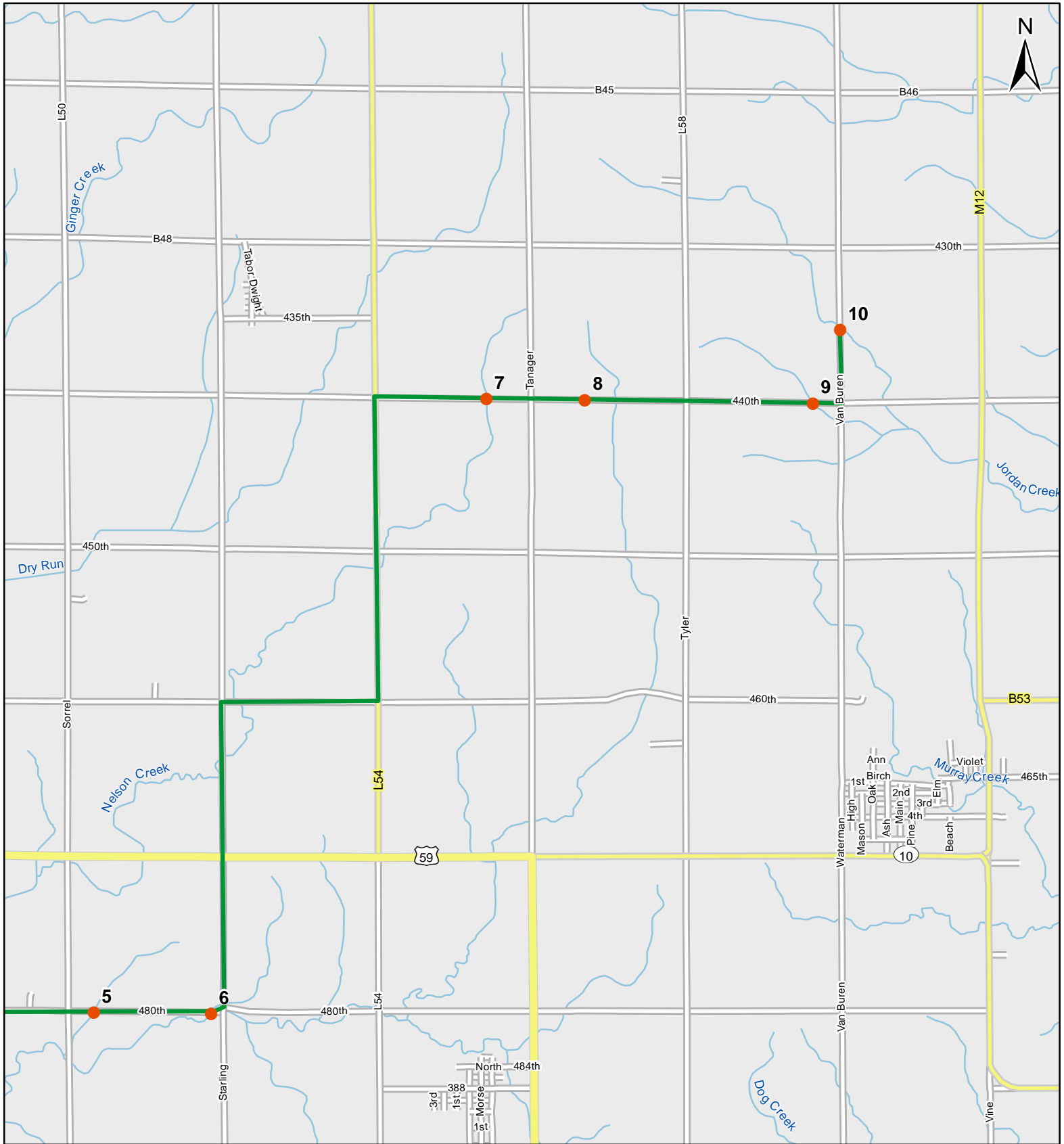


1:50,000

**Legend**

- Stop Locations
- Route Path

# Route: 360408 Paullina, IA



0 1 Miles

1:50,000

**Legend**

- Stop Locations
- Route Path



# Frog and Toad Call Survey Route Description

Route ID **360408**

Established:

Site Number	Name	County	Latitude	Longitude	Directions
1	0.5	O'Brien	42.9248009	-95.6530991	0.5 miles from mapped start. Fence row/ditch on north side of road. Grassy depression out in the field about 20 yards from road. Likely wet.
2	1.2	O'Brien	42.9248009	-95.6377029	Continue east for about .7 miles to a bridge over a small stream bordered with grass and willows. Both sides of road.
3	3.3	O'Brien	42.9443016	-95.6235962	Turn north on Silver ave and go 1.3 miles to a narrow bridge over a small stream running through a pasture on east side and crops on west side of road.
4	4.6	O'Brien	42.9538994	-95.6137009	Turn right/east on 480th. Go about .6 miles to Wallin Pit on north side of road. Pull in driveway or stop on road. Not visibly wet in July, but there are willows and other water loving plants.
5	5.3	O'Brien	42.9538002	-95.6007004	Continue east on 480th. Shortly after crossing sorrel road a grassed waterway goes under road. Marked with yellow black markers.
6	5.9	O'Brien	42.953701	-95.585701	Continue east on 480th. Just before intersection with Starling is small bridge. Stop here.
7	11.5	O'Brien	43.0111008	-95.5502014	Turn left on Starling Drive. Go 2 miles then turn right on 460th. Go 1 mile then turn left on Taft. Go 2 miles turn right on 440th. Stream running under road, most defined on south.
8	12.4	O'Brien	43.0110016	-95.5376968	Cross Tanager and go about 0.4 miles. Deep ditches with cattails on both sides of road.



## Frog and Toad Call Survey Route Description

9	13.9	O'Brien	43.0105019	-95.5085983	Continue east. Just before intersection with Vanburen is a stream (north)/grassed waterway (south). Is marked with 2 yellow plastic posts.
10	14.5	O'Brien	43.0173988	-95.5049973	Turn north on Van Buren and go about .5 miles. Culvert with small stream running under road, shrubby, and grassy on west side.